

REDAKCE EDITORIAL OFFICE AND ADVERTISING:

ZEMĚMĚŘICKÝ ÚŘAD

Pod sídlíštěm 1800/9, 182 11 Praha 8
tel.: 00420 284 041 530, 00420 284 041 656
e-mail: gako@egako.eu


ÚRAD GEODÉZIE, KARTOGRAFIE A KATASTRA SR

Chlumeckého 2, 820 12 Bratislava 212
tel.: 00421 940 991 280
e-mail: gako@egako.eu

Do you intend to publish or advertise in the magazine? Contact the editors.



<https://www.egako.eu>



GEODETICKÝ a KARTOGRAFICKÝ OBZOR



Geodetic and Cartographic Review (GaKO) is a specialized scholarly magazine prepared jointly by the



Czech Office for Surveying, Mapping and Cadastre



and the
Geodesy, Cartography and Cadastre Authority of the Slovak Republic.


<https://www.egako.eu>



with Nearly Hundred Years Tradition


Recognized in the Research Information Registry

Published Monthly



- GEODESY
- CADASTRE
- CARTOGRAPHY
- GEOINFORMATICS
- NEWS
- ACTIVITIES OF INSTITUTIONS AND ORGANIZATIONS
- PERSONAL COLUMN
- SOCIO-TECHNICAL ACTIVITY
- FROM ABROAD
- DISCUSSION, OPINIONS, STATEMENTS
- NEWS FROM SCHOOLS
- GEODETIC AND CARTOGRAPHIC PRACTICE
- EXTERNAL RELATIONS
- LITERARY COLUMN
- HISTORY
- OBITUARIES
- MAPS AND ATLASES
- ATTRACTIONS
- GEODETIC AND CARTOGRAPHIC CALENDAR






GaKO today

Monthly released periodical (since 2013 in electronic form) fulfils the specialized, scholarly, educational and social function in the community of experts in geodesy, cartography and cadastre of real estate working in the state administration, in research, in pedagogical and educational processes and in the commercial sphere.

Geodetic and Cartographic Review (GaKO) represents the level of the discipline reached in Czech and Slovak Republics as well as abroad and it is the only magazine of this content being published jointly by Czech and Slovak authorities.

Geodetic and Cartographic Review (GaKO) represents



GaKO in the course of time

The first issue of the magazine *Land Surveying Bulletin* of the Association of the Czech surveyors appeared on 1. 3. 1913 and became the basis of the continuous activity of publication of the Czech and Slovak surveyors and cartographers. The history of the magazine affirms that the principles laid by its creators have remained unchanged and have been developed in a creative way in accordance with the development of science and technology.

Land Surveying Bulletin was being published by the Association of the Czechoslovak surveyors since 1922 and in 1940 the name was changed to *Land Surveying Review*. Since 1946 the *Land Surveying Review* was being published by the Association of the Czech (Czechoslovak) engineers and architects in Prague.

In 1951 the magazine was renamed for *Land Surveying* and was being published by the Centre of research and technical development in Prague.

Since 1955 the Central Administration of the Geodesy and Cartography has started to publish the magazine under the present name *Geodetic and Cartographic Review*. In 1969 the Czech Geodetic and Cartographic Office and Slovak Administration of Geodesy and Cartography (since 1. 7. 1973 the Slovak Authority of Geodesy and Cartography) have become the publishers of GaKO.

Since 1993 the magazine has been published thanks to.

